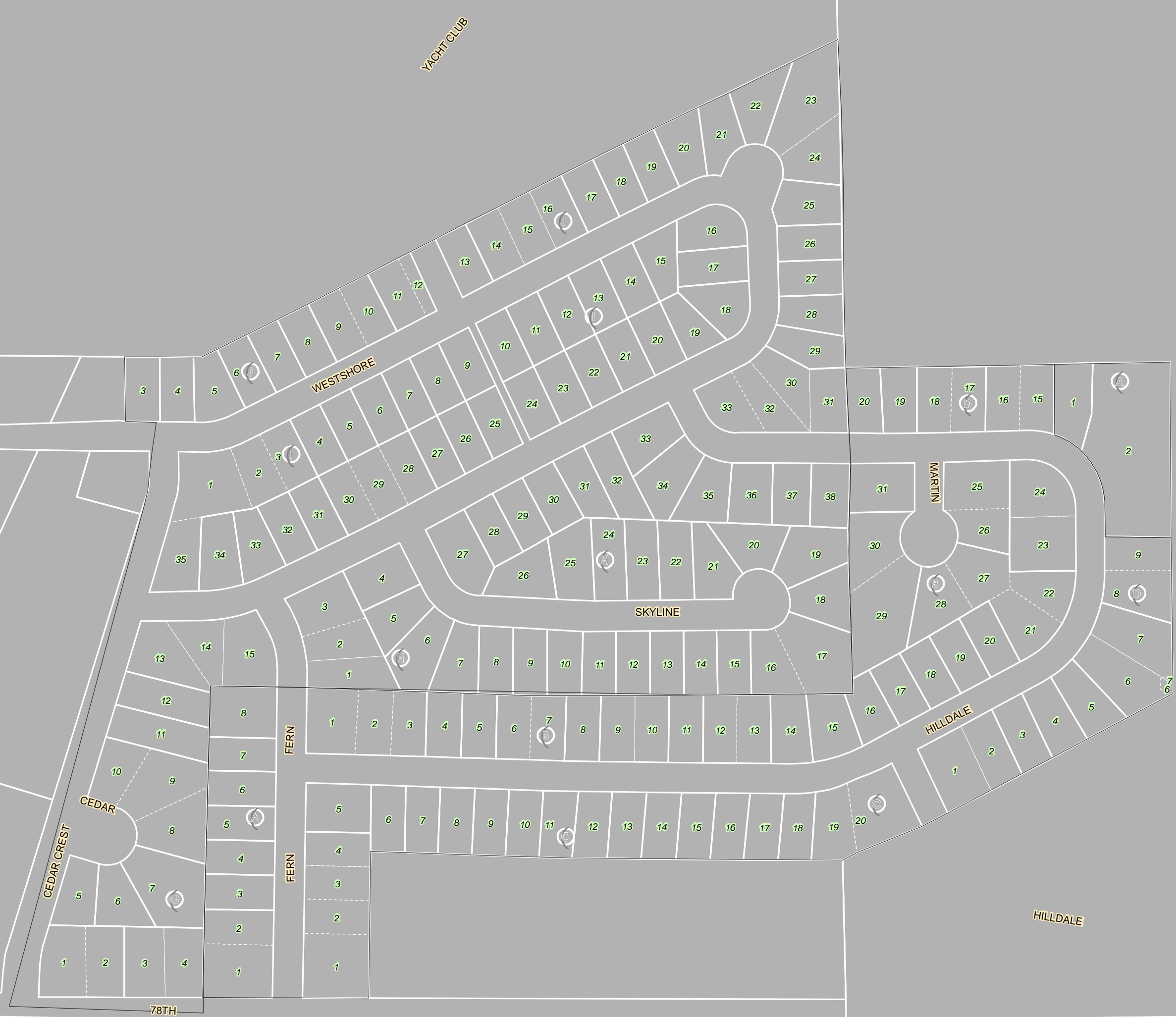



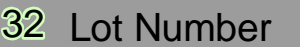


YACHT CLUB




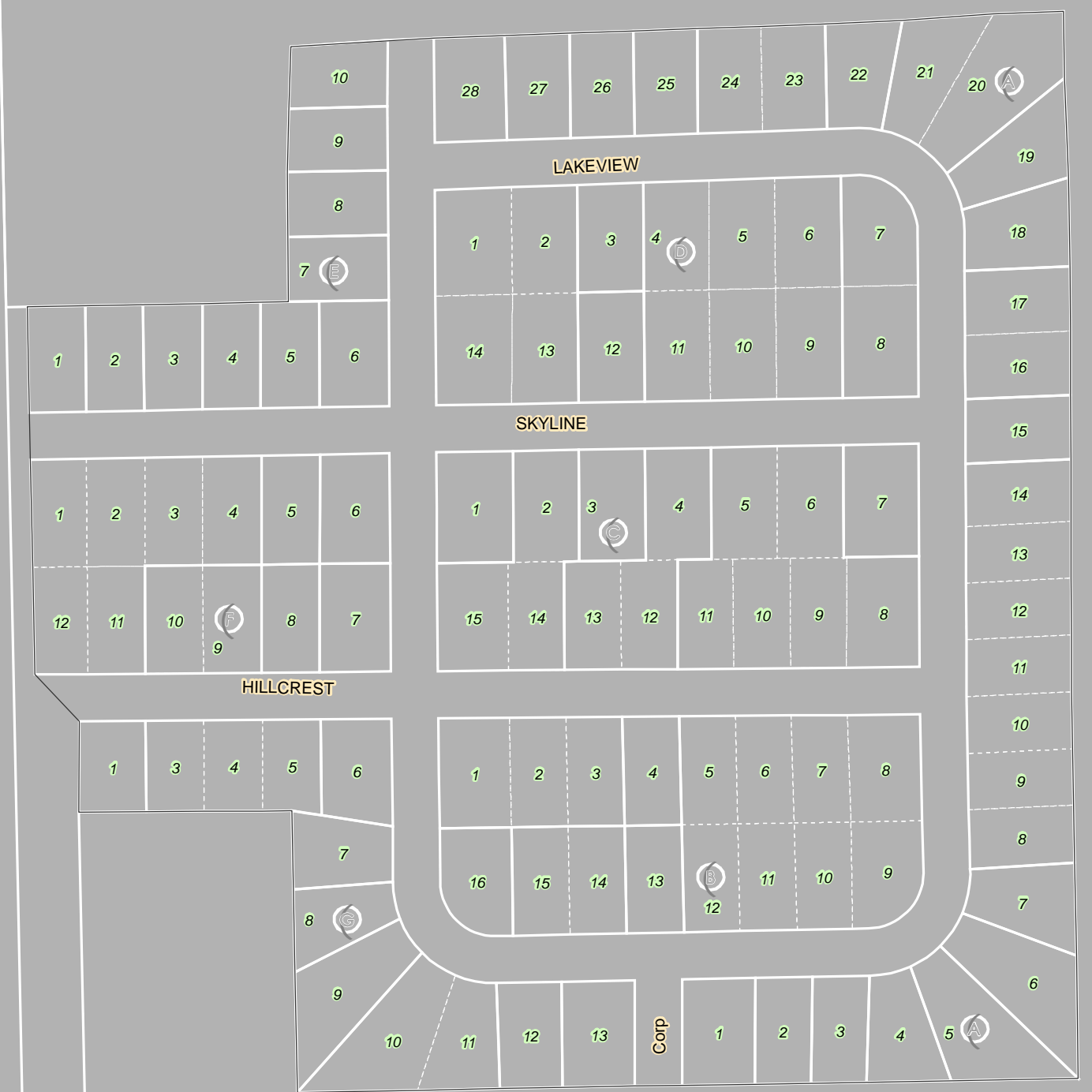
Westshore, Hilldale, & Hilldale South

General

-  Subdivisions
-  Parcel Areas
-  Block Number
-  Lot Number

5

 This map was created by the Jefferson County GIS Department, May 2009. It is not a legal survey. Jefferson County will not be held responsible for any errors or misrepresentations on this map.



DEEP BEND
DEEP BEND